Photo

Photo 2 of 5

# Photo for 20-2-7.1 in Highlands

Photo

Photo 1 of 5

# Photo for 20-2-7.1 in Highlands

Google Maps

41°20'20.9"N 73°59'13.5"W

Kopald property




Imagery ©2020 Maxar Technologies, New York GIS, USDA Farm Service Agency, Map data ©2020 200 ft

Google Maps 41°20'20.9"N 73°59'13.5"W

Kopald property




Imagery ©2020 Maxar Technologies, New York GIS, USDA Farm Service Agency, Map data ©2020 100 ft

Google Maps 41°20'20.9"N 73°59'13.5"W

Kopald property




Imagery ©2020 Maxar Technologies, New York GIS, Map data ©2020 50 ft

Google Maps

41°20'20.9"N 73°59'13.5"W

Kopald property

Imagery ©2020 New York GIS, Map data ©2020 20 ft